

# Collin County Thoroughfare Plan

## Information Technology

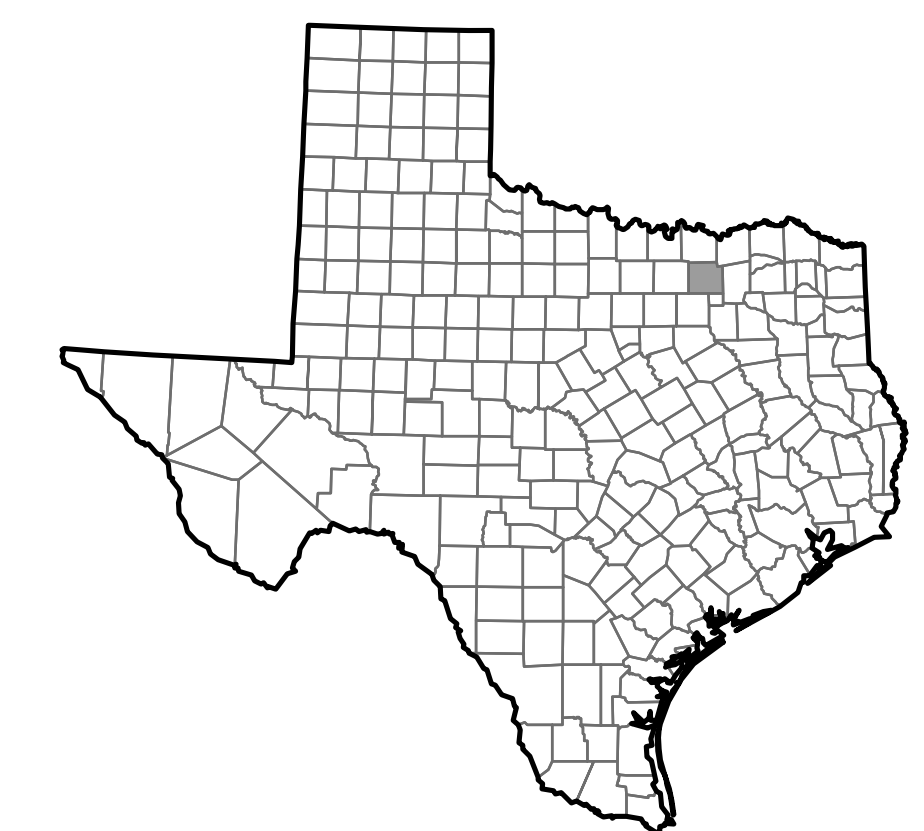
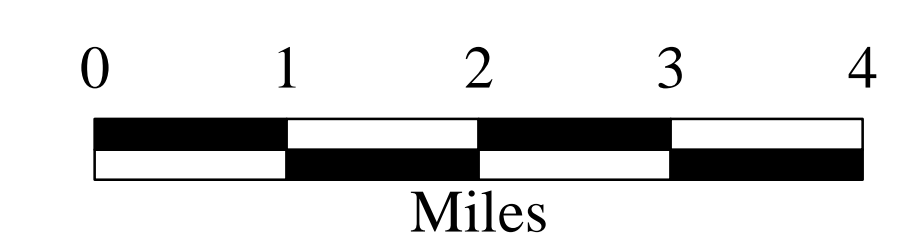



GIS

### Thoroughfare Plan

- P6D Principal 6 Lane Divided (120' ROW)
- P4D Principal 4 Lane Divided (100' ROW)
- P4U Principal 4 Lane Undivided (70' ROW)
- M6D Major 6 Lane Divided (120' ROW)
- M4D Major 4 Lane Divided (100' ROW)
- M4U Major 4 Lane Undivided (70' ROW)
- RA4 Regional Arterial 4 Lane (110' ROW)
- RA2 Regional Arterial 2 Lane (90' ROW)
- Freeway
- Tollway

- Roads
- Rail
- Streams
- Lakes
- Interstate
- US Highway
- State Highway
- Business
- Spur
- Farm to Market
- County Road



Source data compiled from Collin County GIS databases, aerial photography (2009), digital data from cities and various maps throughout Collin County.

Collin County recognizes cities, the Texas Department of Transportation (TxDOT) & North Texas Tollway Authority (NTTA) as collaborative partners in the planning, engineering and construction of thoroughfares, highways and roads shown on the Collin County Thoroughfare Plan.

This map is a graphic representation of Collin County and should only be used for illustrative purposes. In no way should this map be used to settle any boundary dispute or locational conflict.

April 18, 2011

